
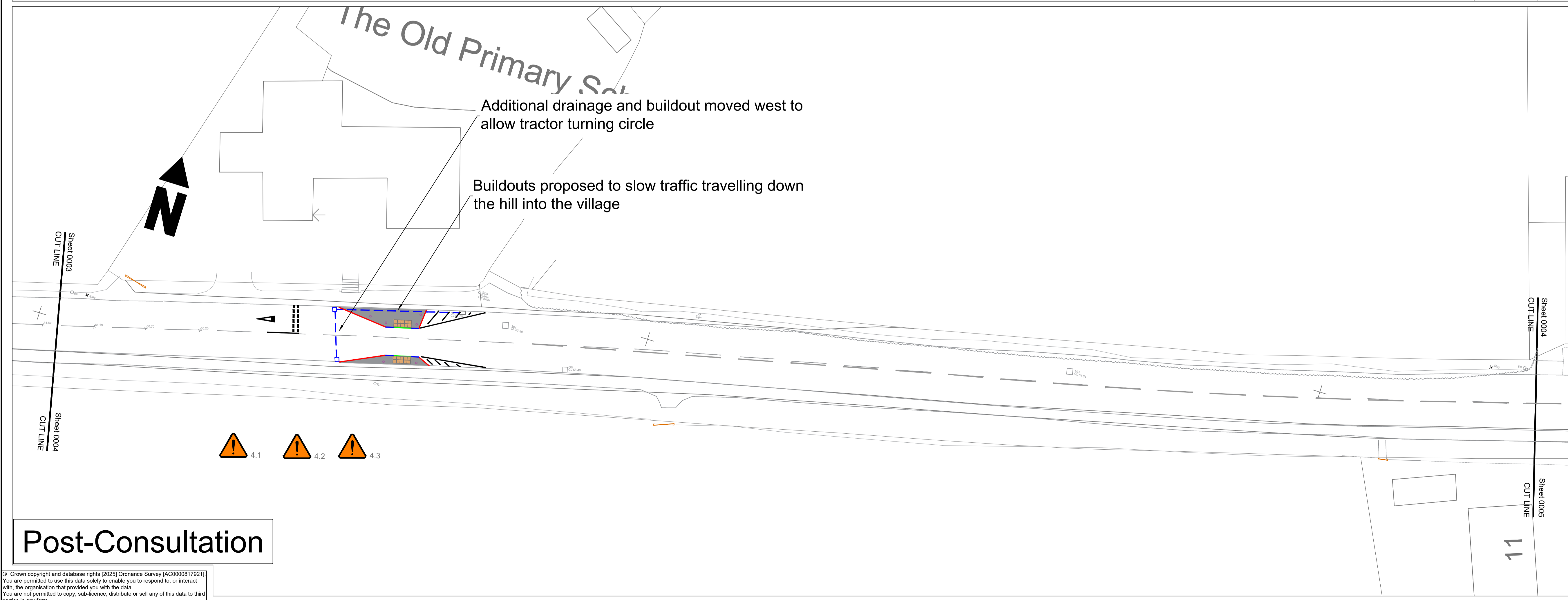


HEALTH & SAFETY INFORMATION

- CONSTRUCTION, MAINTENANCE, OPERATION, DECOMMISSIONING AND DEMOLITION PHASES**
- This drawing shall be read in conjunction with the Pre-Construction Information and any existing Health and Safety File(s) produced.
 - In preparation of the construction method statements consideration should be given to the close proximity of any structures that may be affected by construction.
 - The contractor shall refer to statutory undertakers' layout drawings and identify locations of existing overhead and underground services prior to carrying out excavation works.
 - Refer to the designer's risk register and the works information for full details of the residual risks associated with this work. Significant residual risks are listed here and referenced on the drawing:
 - LV underground electricity and LP gas services present on site. Tial pits to determine line and level prior to commencement of works.
 - LV overhead electricity services present in the vicinity.
 - BT overhead and underground services present in the vicinity



Original Consultation




Post-Consultation

© This drawing is Copyright. It should not be relied on or used in circumstances other than those for which it was originally prepared and for which Cornwall Council was originally commissioned. Cornwall Council accepts no responsibility for this drawing to any party other than the person(s) by whom it was commissioned.

- NOTES:**
- All dimensions are in metres unless otherwise stated.
 - Do not scale from this drawing.

- Key:**
- New White line
 - New double yellow line
 - Original consultation double yellow lines
 - New School Marking
 - Priority Sign
 - Neopolitan 150 Glasdon Bollard
 - F2 Footway
 - HB2 Kerb 125mm Upstand
 - BN Kerb 6mm Upstand
 - Transition Kerb
 - Carriageway resurfacing
 - Pedestrian warning sign
 - Seasonal restrictions

REV	DATE	NATURE OF REVISION
P02	30.05.25	Key updated
P01	20.05.2025	First Issue



CORMAC SOLUTIONS
 RADNOR ROAD
 SCORRIER
 CORNWALL TR16 5EH
 www.cormactd.co.uk 01872 323 313

PROJECT TITLE:
 Crowlas & Ludgvan Improvements

DRAWING TITLE:
 Consultation Review Drawings
 Sheet 4 of 9

SCALE: 1:250 @ A1

PROJECT MANAGER: RW	DRAWN BY: MPC			
CHECKED: RW	19.05.2025	APPROVED: AK	20.05.2025	
DRAWING NO:	PROJECT	ORIGINATOR	VOLUME	LOCATION
Infra23-056	-	CSL	-	HGN - SW511330
TYPE	ROLE	NUMBER		
DE	-	D	- 0104	
PROJECT REF.:	DRAWING STATUS:	SUITABILITY:	REVISION:	
Infra23-056	Detailed	S3	P02	

© Crown copyright and database rights (2025) Ordnance Survey [AC0000817921]. You are permitted to use this data solely to enable you to respond to, or interact with, the organisation that provided you with the data. You are not permitted to copy, sub-licence, distribute or sell any of this data to third parties in any form.